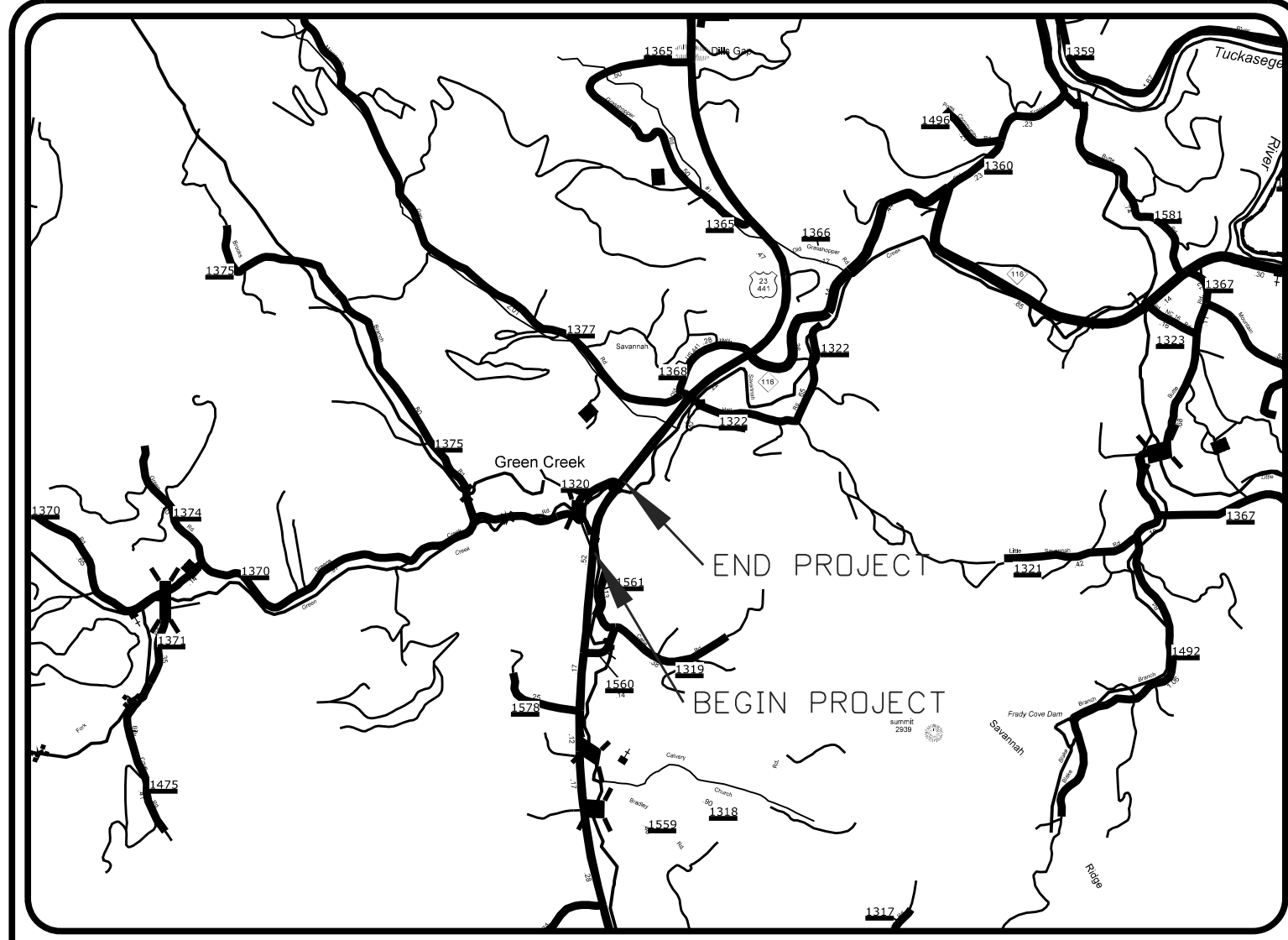


STATE	STATE PROJECT REFERENCE NO.	SHEET NO.	TOTAL SHEETS
N.C.	HS-2414N	EC-1	
STATE PROJ. NO.	P.A. PROJ. NO.	DESCRIPTION	
50986.1.15		P.E.	
50986.3.15		CONSTRUCTION	

CONTRACT: DN01142 TIP PROJECT: HS-2414N



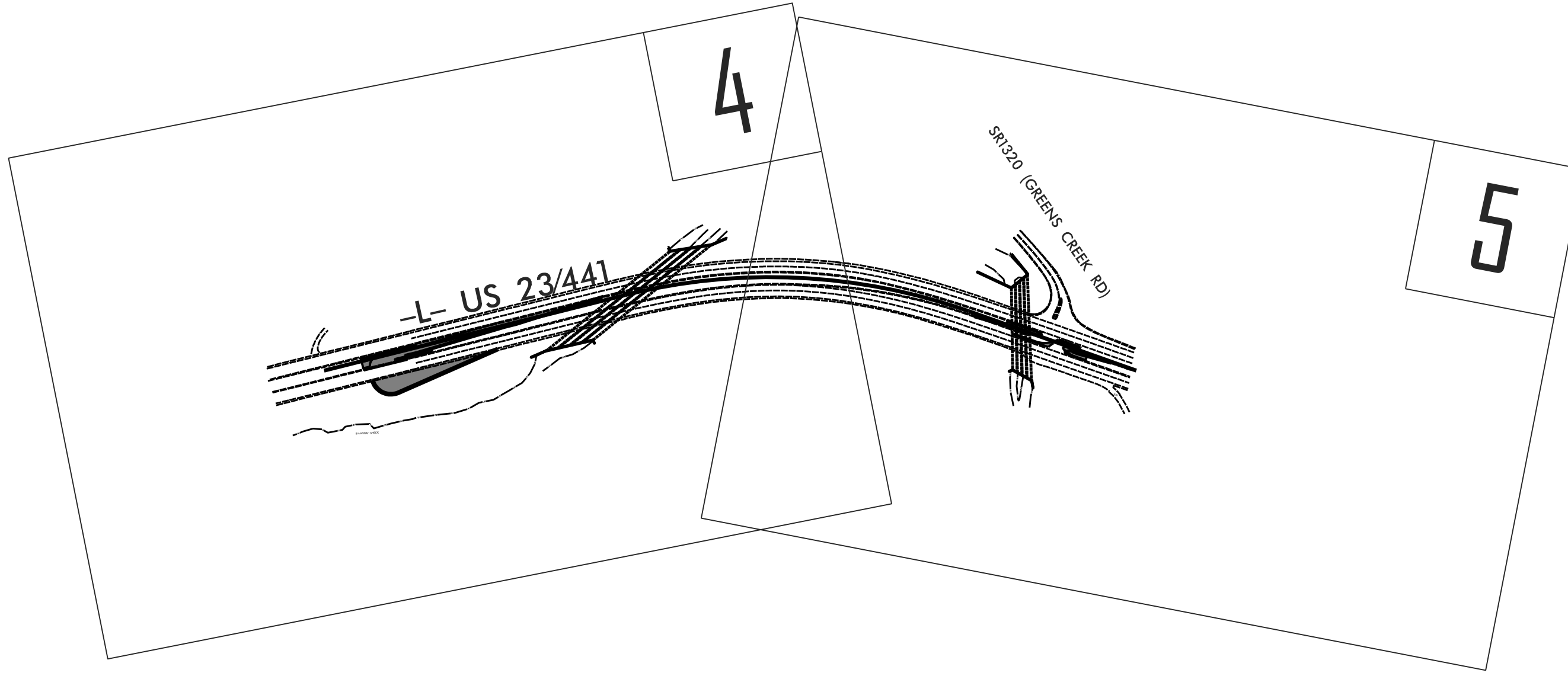

VICINITY MAP
NOT TO SCALE

STATE OF NORTH CAROLINA
DIVISION OF HIGHWAYS

PLAN FOR PROPOSED
HIGHWAY EROSION CONTROL

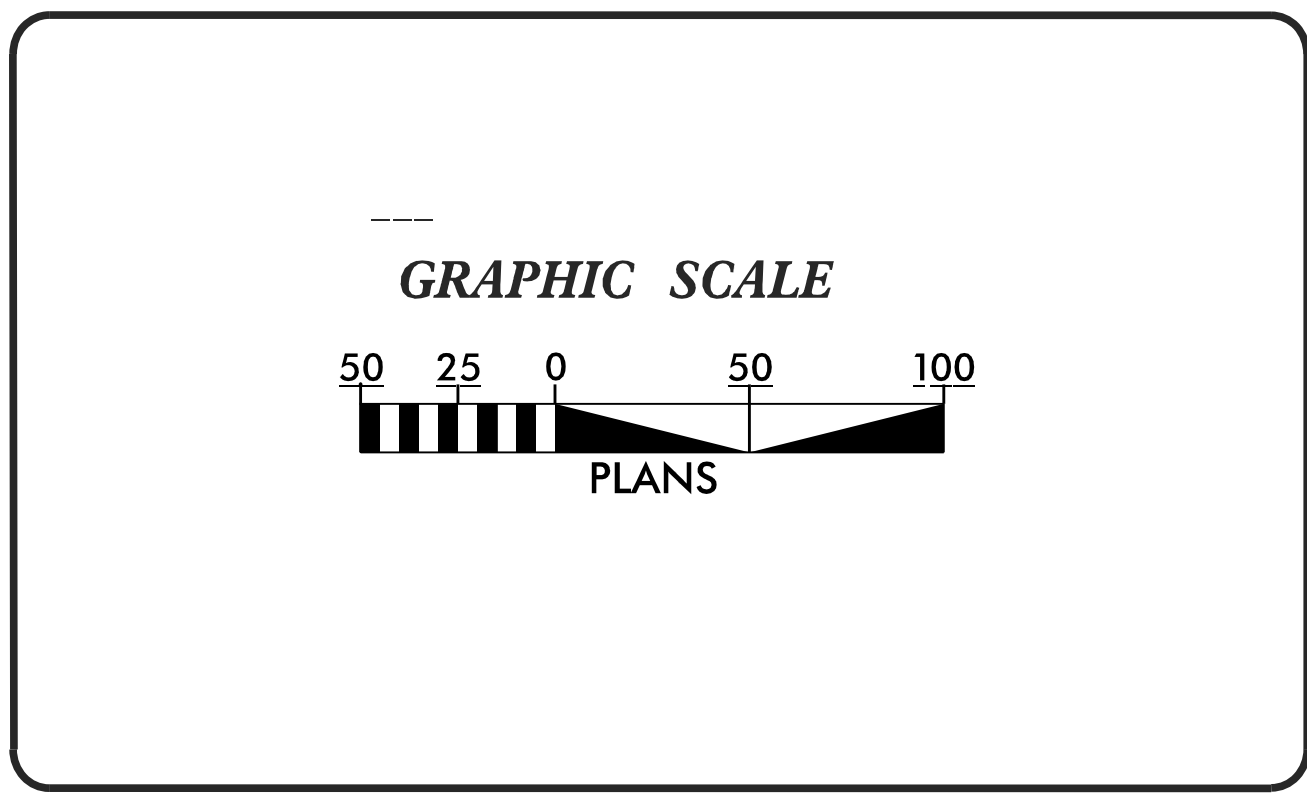
LOCATION: *US 23/441 AT SR1320 (GREENS CREEK ROAD)*

TYPE OF WORK: *GRADING, DRAINING, AND PAVING*



THIS PROJECT HAS
BEEN DESIGNED TO
SENSITIVE WATERSHED
STANDARDS.

ENVIRONMENTALLY
SENSITIVE AREA(S) EXIST
ON THIS PROJECT
*Refer To E. C. Special Provisions
for Special Considerations.*



THESE EROSION AND SEDIMENT CONTROL PLANS COMPLY
WITH THE REGULATIONS SET FORTH BY THE
NCG-010000 GENERAL STORMWATER CONSTRUCTION PERMIT
ISSUED BY THE NORTH CAROLINA DEPARTMENT OF
ENVIRONMENTAL QUALITY DIVISION OF ENERGY,
MINERAL, AND LAND RESOURCES.

Prepared In the Office of:
DIVISION OF HIGHWAYS
253 Webster Rd.
Sylva, NC 28779

2024 STANDARD SPECIFICATIONS

Designed by:

DREW C. RIVENBARK 4342
NAME LEVEL III CERTIFICATION NO.

Roadway Standard Drawings

The "Roadway Standard Drawings"- Roadway Design Unit - N. C. Department of Transportation - Raleigh, N. C., dated January 2024 and the latest revision thereto are applicable to this project and by reference hereby are considered a part of these plans.